

Essaouira - Essaouira	Etape 2	Section 2	Secteur 5	PAGE 26A
CH 9B à DES 10 "DEHAR 2"	Distance 31,54 km	Temps imparti 45 mn	Moyenne 42 km/h	

Distances		DIRECTIONS	INFORMATION	Distances totales dégressives
Totales	Partielles			

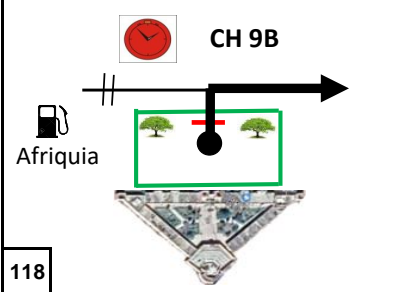

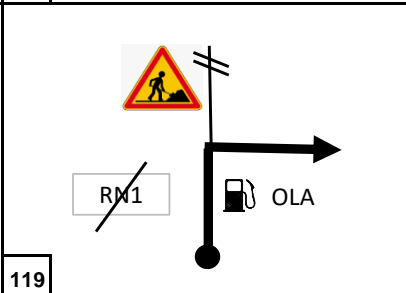
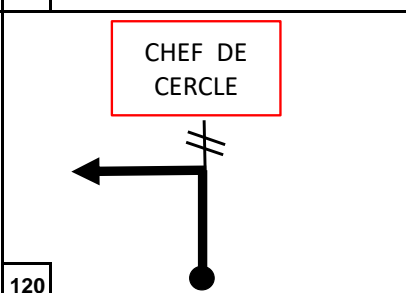
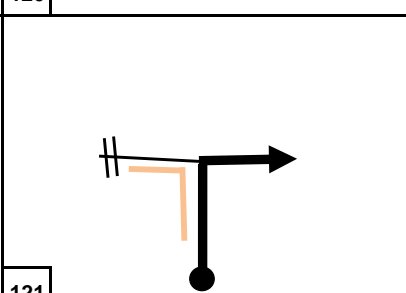
ADDITIF N°3 - MODIFICATION ROADBOOK ETAPE 2 PAGE 27

Modification du roadbook Etape 2 secteur 5 de la page 27. De sortie parc regroupement jusqu'a la case 124 de la page 27 du roadbook original.

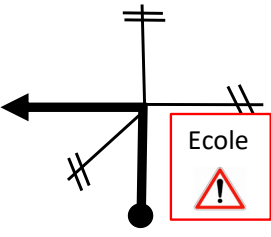

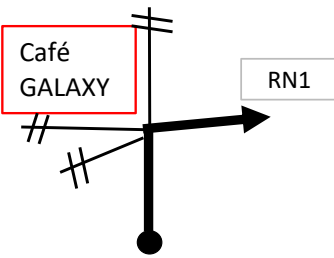
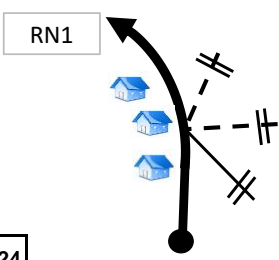
Modification of the roadbook Step 2 sector 5 of page 27. Exit park grouping up to box 124 of page 27 of the original roadbook.

Modifica del roadbook Passo 2 settore 5 di pagina 27. Di uscita parco raggruppamento fino alla casella 124 di pagina 27 del roadbook originale.

Modificación del roadbook Paso 2 sector 5 de la página 27. De salida parque agrupación hasta la casilla 124 de la página 27 del roadbook original.

0,00	12,41	 118	 CH 9B AD Sortie Parc Regroupement MAISON DE L'ARGAN N30° 59.8728 W9° 40.9578	31,54
0,38	0,38	 119	AD N31° 0.0174 W9° 40.8030	31,16
0,82	0,44	 120	AG N30° 59.9496 W9° 40.5336	30,72
0,89	0,07	 121	AD N30° 59.9868 W9° 40.5192	30,65

Essaouira - Essaouira	Etape 2	Section 2	Secteur 5	PAGE 27
CH 9B à DES 10 "DEHAR 2"	Distance 31,54 km	Temps imparti 45 mn	Moyenne 42 km/h	

Distances		DIRECTIONS	INFORMATION	Distances totales dégressives
Totales	Partielles			
1,23	0,34		 ECOLE - SCHOOL AG	30,31
		122	N31° 00.0816 W9° 40.3578	
1,78	0,55		AD	29,76
		123	N31° 00.3048 W9° 40.5060	
2,02	0,24		TD	29,52
		124	N31° 00.427 W9° 40.446	